


Meradesh.org

Geospatial Analytics & Data Visualization

Platform as a Service for News & Media Organizations



Hashbrown Systems

Geographic Intelligence & Spatial Data

Personalized maps to display geographically linked information for an engaged reader.

Psephology & Visualization

Electoral Data

Demographic Segmentation

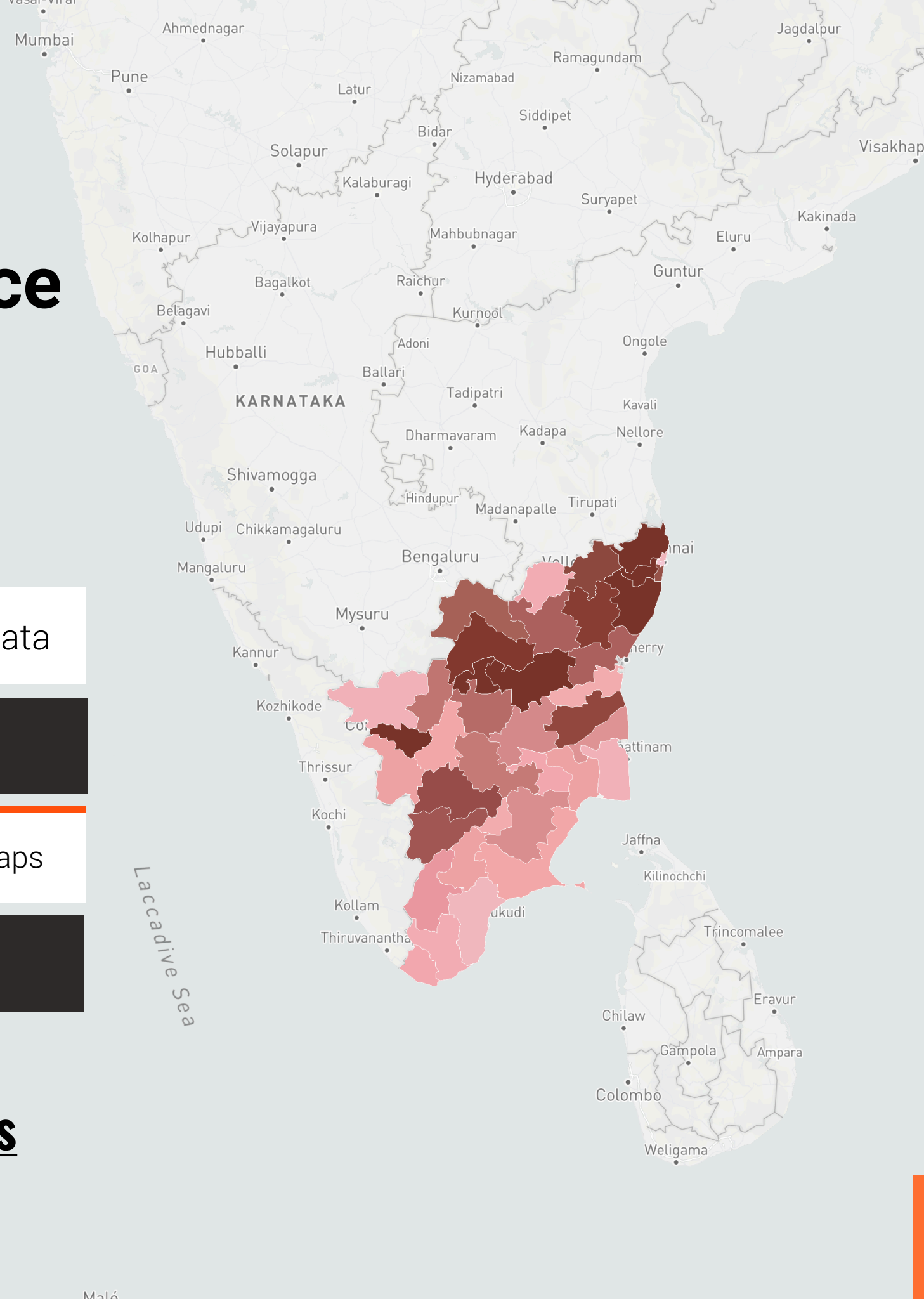
Geographic Trends

Tailored Maps

Hyper-local Insights

Projections

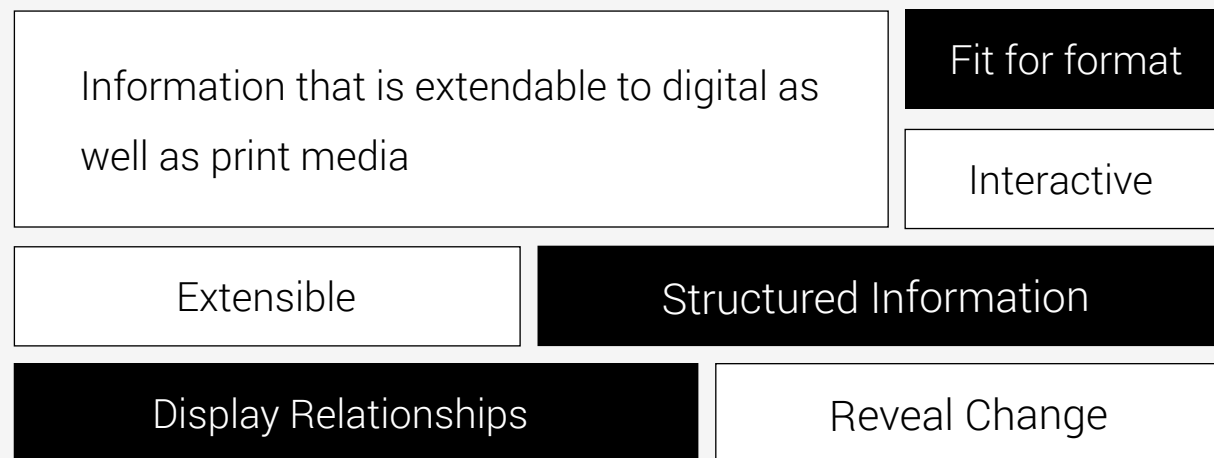
Data Mapped for Spatial Analysis



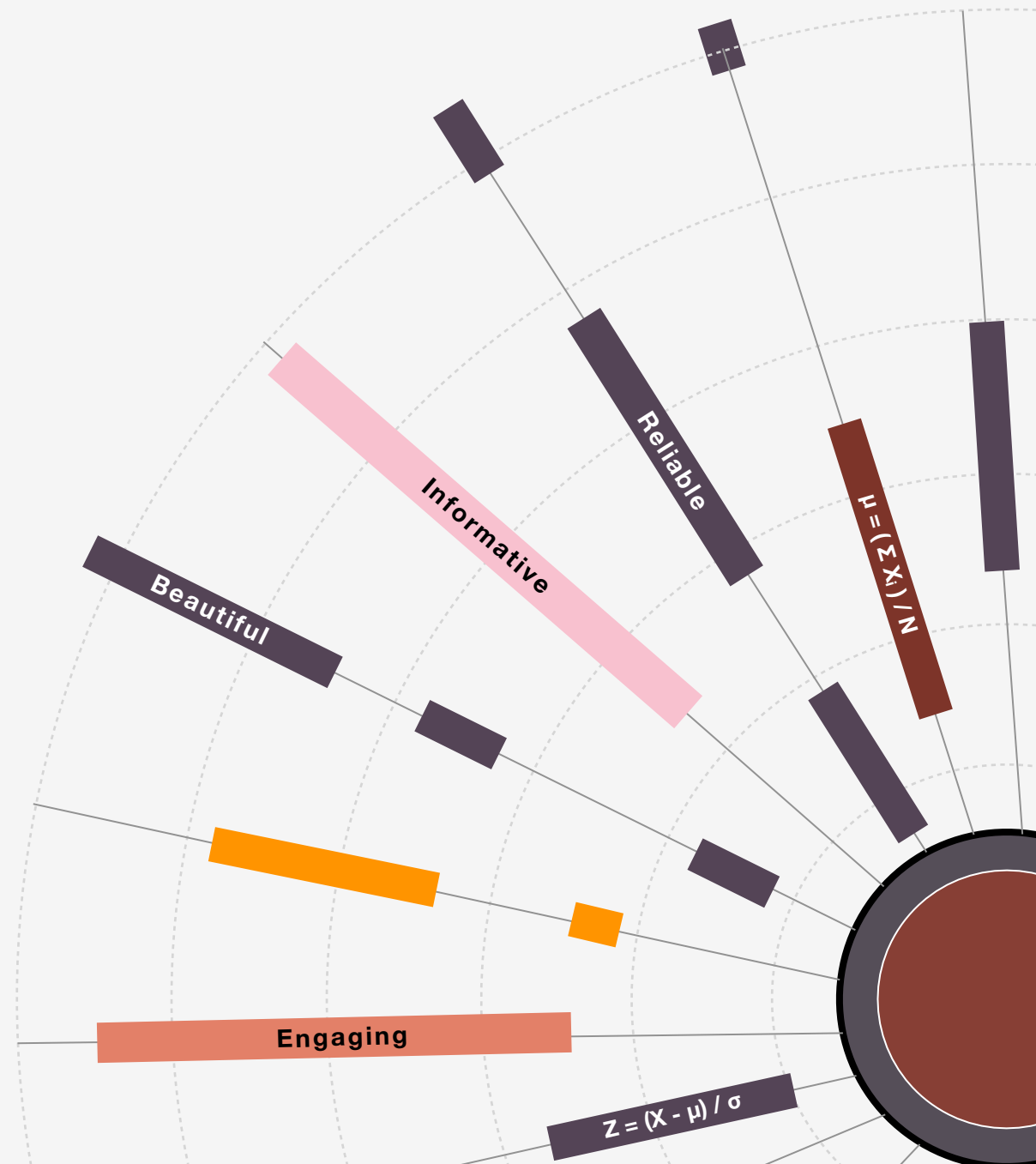
Data Visualization

Story telling with **numbers**, **graphs** and **interactive graphics**.

Deploy visualizations that employ multiple data sources to create a compelling narrative.



Visual Representation of Complex Newsworthy Data

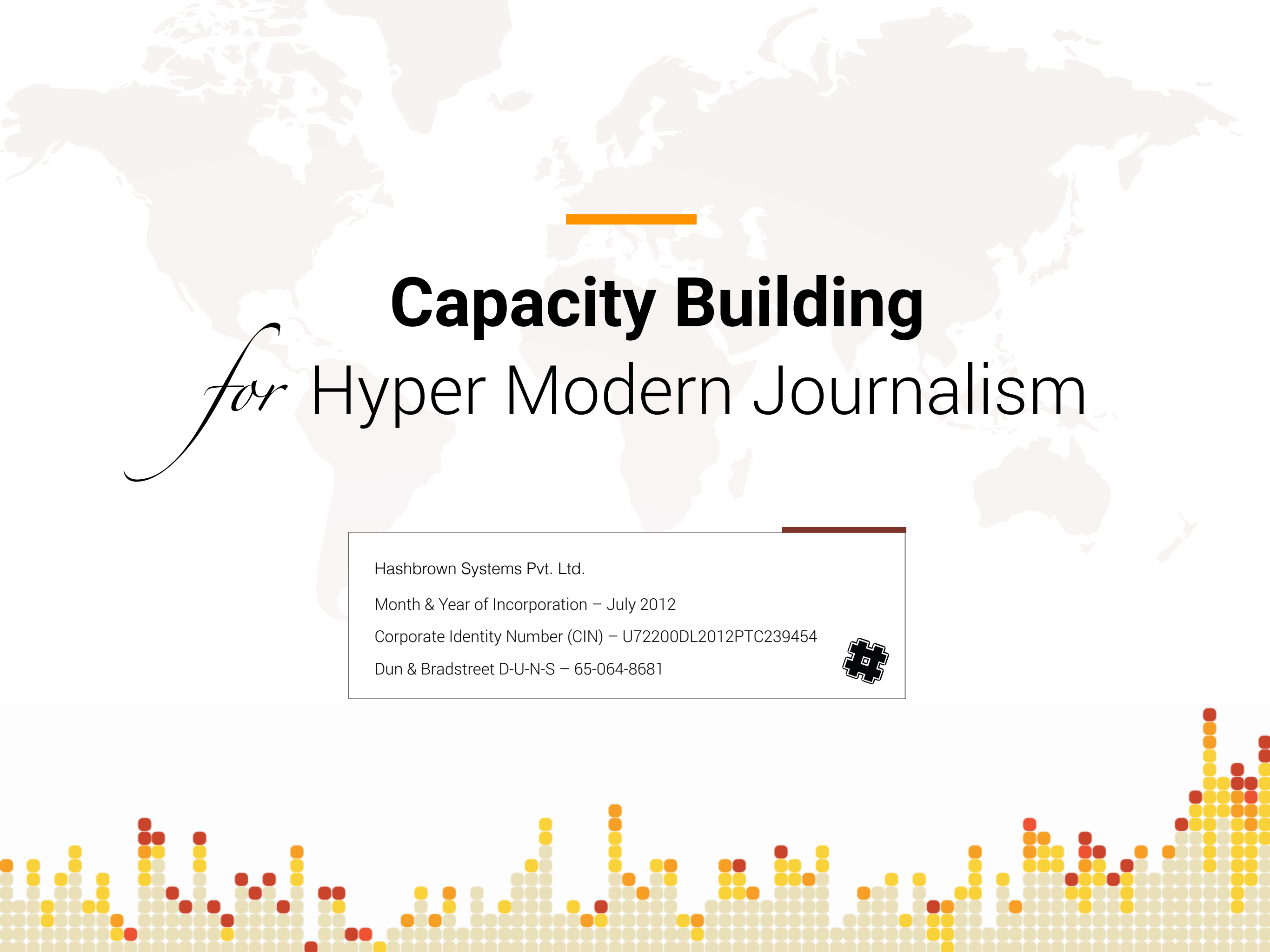




Data Analytics & Ai for News & Journalism

- Deploy Machine Learning for prediction, classification and association
- Fact Checking
- Data Acquisition Tools
 - Extract key data points from government **reports** and **affidavits**
 - Scrape, clean and organize data
- News Personalization, Recommendation and Distribution based on user activity
- Employ computational statistics for research
- Build your own **First-Party Data** Program

NLP (Natural Language Processing) to read lengthy and obfuscated texts. Structured data, stored in an accessible form readily available to all stakeholder.



for **Capacity Building** Hyper Modern Journalism

Hashbrown Systems Pvt. Ltd.

Month & Year of Incorporation – July 2012

Corporate Identity Number (CIN) – U72200DL2012PTC239454

Dun & Bradstreet D-U-N-S – 65-064-8681

